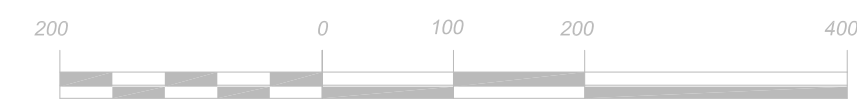


## HUMBOLDT STATE UNIVERSITY

## ELECTRICAL SYSTEM



Notice to the Corporation, Person &/or Persons regarding the Computer Aided Drafting (CAD) files enclosed. Acceptance of the CAD data is based on the following disclaimer which covers all CAD data received from HUMBOLDT STATE UNIVERSITY.






DISCLAIMER

HUMBOLDT STATE UNIVERSITY makes no representation or warranties, express or implied, with respect to the reuse of the data provided herewith, regardless of its format or the means of transmission. The user assumes the responsibility for the representation to the user as to the accuracy, currency, suitability or reliability of this data for any purpose. The user accepts the data "AS IS" and assumes all risks associated with its use. By acceptance of the data, the user agrees not to transmit this data or provide access or any part of it to another party unless the user shall indicate the data is being provided to the recipient.

HUMBOLDT STATE UNIVERSITY assumes no responsibility for actual or consequential damage incurred as a result of any user's reliance on this data.



## ELECTRICAL

	ELECTRIC LINE OR FEATURE
	15 KV - 12.47 KV = 12 KV ELECTRICAL
	4160 VOLT ELECTRICAL
	MISCELLANEOUS ELECTRICAL SERVICE
	ABANDONED OR REMOVED
	ELECTRICAL MANHOLE OR VAULT
	ELECTRICAL PULLBOX
	SECTIONALIZING SWITCH
	POWER POLE
	CONCRETE ENCASED

Humboldt State University

# MAIN CAMPUS ELECTRICAL SYSTEM MAP

NOT TO SCALE  
DIGITAL PLOT

PUBLISHED BY:  
HSU Administration

02/18/2016

CAMPUS: 30/G  
CENTER: 00  
ASSET: 000

## HSU FacilitiesLink


<https://humboldt.metabim.com/>

C1









# HUMBOLDT STATE UNIVERSITY

## IRRIGATION SYSTEM

UPDATED 11 NOVEMBER 2015

Notice to the Corporation, Person &/or Persons regarding the Computer Aided Drafting (CAD) files enclosed. Acceptance of the CAD data is based on the following disclaimer which covers all CAD data received from HUMBOLDT STATE UNIVERSITY.

### DISCLAIMER

HUMBOLDT STATE UNIVERSITY makes no representation or warranty, express or implied, with respect to the means of the data provided hereafter, regardless of its format or the means of transmission. There is no guarantee or representation to the user as to the accuracy, currency, suitability or reliability of this data for any purpose. The user accepts the data "AS IS" and assumes all risks associated with its use. By acceptance of this data, the user agrees not to transmit this data or provide access or any part of it to another party unless the user shall include with the data a copy of this disclaimer. HUMBOLDT STATE UNIVERSITY assumes no responsibility for actual or consequential damage incurred as a result of any user's reliance on this data.

### IRRIGATION

#### SYMBOLS - INDICATES

- IRRIGATION LINE OR FEATURE
- IRRIGATION LATERAL
- IRRIGATION MAIN
- IRRIGATION MISCELLANEOUS
- ABANDONED IRRIGATION
- CITY OF ARKADA WATER AT CONNECTION
- HSU WATER AT CONNECTION
- MASTER VALVE / FLOW SENSOR
- CONTROLLER
- MAIN IRRIGATION VALVE
- IRRIGATION RELAY VALVE
- REMOTE CONTROL VALVE
- REMOTE CONTROL VALVE IDENTIFICATION
- SPRINKLER HEAD
- IRRIGATION WATER METER
- BACKFLOW PREVENTER
- QUICK COUPLER
- WISDOM
- WEATHER STATION

Humboldt State University

MAIN CAMPUS IRRIGATION SYSTEM MAP

NOT TO SCALE  
DIGITAL PLOT

HSU FacilitiesLink

<https://humboldt.metabim.com/>


PUBLISHED BY:  
HSU Administration

02/18/2016

CAMPUS: 30/G  
CENTER: 00  
ASSET: 000

C1





# HUMBOLDT STATE UNIVERSITY

## SANITARY SEWER SYSTEM

UPDATED 11 DECEMBER 2015

Notice to the Corporation, Person &/or Persons regarding the Computer Aided Drafting (CAD) files enclosed. Acceptance of the CAD data is based on the following disclaimer which covers all CAD data received from HUMBOLDT STATE UNIVERSITY.

### DISCLAIMER

HUMBOLDT STATE UNIVERSITY makes no representation or warranty, express or implied, with respect to the means of the data provided herein, regardless of its format or the means of transmission. There is no guarantee or representation to the user as to the accuracy, currency, suitability or reliability of this data for any purpose. The user accepts the data "AS IS" and assumes all risks associated with its use. By acceptance of this data, the user agrees not to transmit this data or provide access or any part of it to another party unless the user shall include with the data a copy of this disclaimer. HUMBOLDT STATE UNIVERSITY assumes no responsibility for actual or consequential damage incurred as a result of any user's reliance on this data.

### SANITARY SEWER

SYMBOL INDICATES

- 15 SANITARY SEWER LINE OR FEATURE
- SANITARY SEWER LINE & FLOW - HSU
- SANITARY SEWER LINE & FLOW - CITY OF ARKADA
- ABANDONED OR REMOVED
- SANITARY SEWER MANHOLE
- SANITARY SEWER CLEANOUT

Humboldt State University

HSU FacilitiesLink

PUBLISHED BY:  
HSU Administration

CAMPUS: 30/G  
CENTER: 00  
ASSET: 000


MAIN CAMPUS SANITARY SEWER SYSTEM MAP

NOT TO SCALE  
DIGITAL PLOT

C1

<https://humboldt.metabim.com/>





# HUMBOLDT STATE UNIVERSITY

## SIGNAL - TELECOMMUNICATIONS TECHNOLOGY

UPDATED 14 JANUARY 2016

Notice to the Corporation, Person &/or Persons regarding the Computer Aided Drafting (CAD) files enclosed. Acceptance of the CAD data is based on the following disclaimer which covers all CAD data received from HUMBOLDT STATE UNIVERSITY.

### DISCLAIMER

HUMBOLDT STATE UNIVERSITY makes no representation or warranty, express or implied, with respect to the means of the data provided herein, regardless of its format or the means of transmission. There is no guarantee or representation to the user as to the accuracy, currency, suitability or reliability of this data for any purpose. The user accepts the data "AS IS" and assumes all risks associated with its use. By acceptance of this data, the user agrees not to transmit this data or provide access or any part of it to another party unless the user shall include with the data a copy of this disclaimer. HUMBOLDT STATE UNIVERSITY assumes no responsibility for actual or consequential damage incurred as a result of any user's reliance on the data.

Humboldt State University

MAIN CAMPUS SIGNAL - TELECOM SYSTEM MAP

NOT TO SCALE  
DIGITAL PLOT

HSU FacilitiesLink

<https://humboldt.metabim.com/>


PUBLISHED BY:  
HSU Administration

02/18/2016

CAMPUS: 30/G  
CENTER: 00  
ASSET: 000

C1





Humboldt State University

MAIN CAMPUS STORM DRAIN SYSTEM MAP

NOT TO SCALE  
DIGITAL PLOT

HSU FacilitiesLink

<https://humboldt.metabim.com/>


PUBLISHED BY:  
HSU Administration

02/18/2016

CAMPUS: 30/G  
CENTER: 00  
ASSET: 000

C1

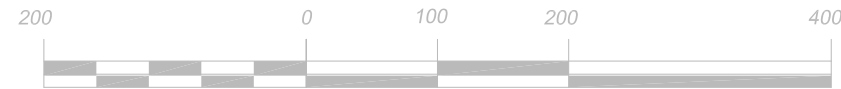




# HUMBOLDT STATE UNIVERSITY

## WATER SYSTEM

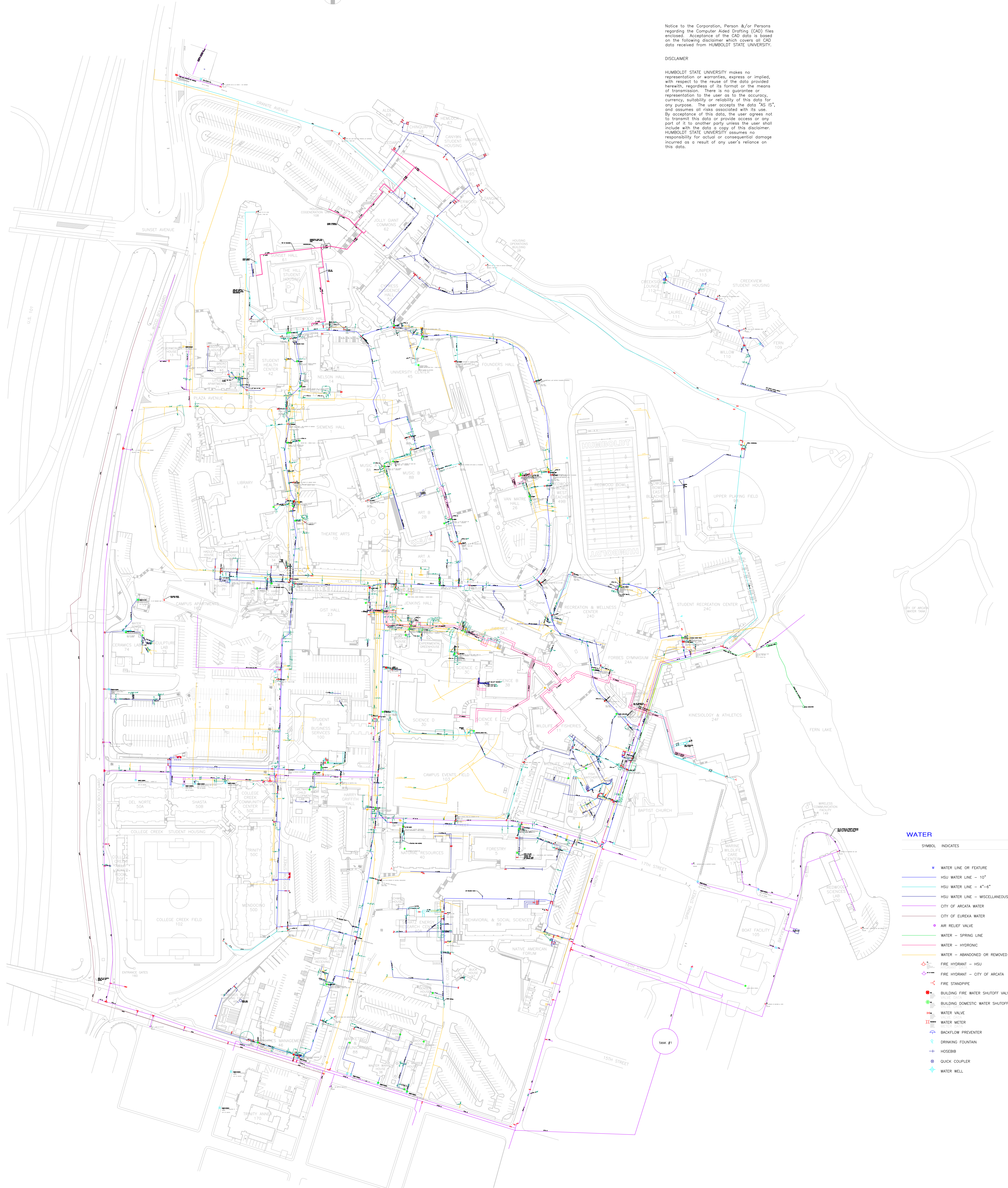
UPDATED 15 DECEMBER 2016



Notice to the Corporation, Person &/or Persons regarding the Computer Aided Drafting (CAD) files enclosed. Acceptance of the CAD data is based on the following disclaimer which covers all CAD data received from HUMBOLDT STATE UNIVERSITY.

### DISCLAIMER

HUMBOLDT STATE UNIVERSITY makes no representation or warranty, express or implied, with respect to the means of the data provided hereafter, regardless of its format or the means of transmission. There is no guarantee or representation to the user as to the accuracy, currency, suitability or reliability of this data for any purpose. The user accepts the data "AS IS" and assumes all risks associated with its use. By acceptance of this data, the user agrees not to transmit this data or provide access or any part of it to another party unless the user shall include with the data a copy of this disclaimer. HUMBOLDT STATE UNIVERSITY assumes no responsibility for actual or consequential damage incurred as a result of any user's reliance on this data.



### WATER

#### SYMBOL INDICATES

- WATER LINE OR FEATURE
- HSU WATER LINE - 10"
- HSU WATER LINE - 4"-6"
- HSU WATER LINE - MISCELLANEOUS
- CITY OF ARCATA WATER
- CITY OF EUREKA WATER
- AIR RELIEF VALVE
- WATER - SPRING LINE
- WATER - HYDROBAC
- WATER - ABANDONED OR REMOVED
- FIRE HYDRANT - HSU
- FIRE HYDRANT - CITY OF ARCATA
- FIRE HYDRANT
- BUILDING FIRE WATER SHUTOFF VALVE
- BUILDING DOMESTIC WATER SHUTOFF VALVE
- WATER VALVE
- WATER METER
- BACKFLOW PREVENTER
- DRINKING FOUNTAIN
- HOSEBOX
- QUICK COUPLER
- WATER WELL

Humboldt State University

MAIN CAMPUS WATER SYSTEM MAP

NOT TO SCALE  
DIGITAL PLOT

HSU FacilitiesLink

<https://humboldt.metabim.com/>

PUBLISHED BY:  
HSU Administration

02/18/2016


CAMPUS: 30/G

CENTER: 00

ASSET: 000

C1

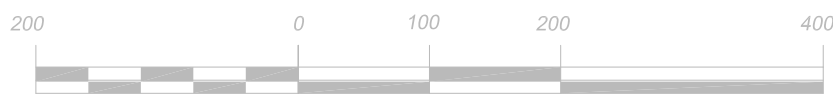




# HUMBOLDT STATE UNIVERSITY

## STREET LIGHT SYSTEM

UPDATED 19 NOVEMBER 2015



Notice to the Corporation, Person &/or Persons regarding the Computer Aided Drafting (CAD) files enclosed. Acceptance of the CAD data is based on the following disclaimer which covers all CAD data received from HUMBOLDT STATE UNIVERSITY.

### DISCLAIMER

HUMBOLDT STATE UNIVERSITY makes no representation or warranty, express or implied, with respect to the means of the data provided herein, regardless of its format or the means of transmission. There is no guarantee or representation to the user as to the accuracy, currency, suitability or reliability of this data for any purpose. The user accepts the data "AS IS" and assumes all risks associated with its use. By acceptance of this data, the user agrees not to transmit this data or provide access or any part of it to another party unless the user shall include with the data a copy of this disclaimer. HUMBOLDT STATE UNIVERSITY assumes no responsibility for actual or consequential damage incurred as a result of any user's reliance on this data.



### STREET LIGHT SYSTEM

SYMBOL INDICATES

- STREET LIGHT SYSTEM
- STREETLIGHT & POLE NUMBER
- STREETLIGHT PULLBOX

### STREET LIGHTING ZONES BY CONTACTOR LOCATIONS

- JAY ROOM 18
- STUDENT & BUSINESS SERVICES ROOM 171 - SYSTEM A
- STUDENT & BUSINESS SERVICES ROOM 171 - SYSTEM B
- SCIENCE E - MECHANICAL ROOM
- JULY DAY COMMONS - FAN ROOM
- WALKWAY LIGHTS - ART ROOM 19
- LIBRARY ROOM 43 - WALKWAY & STREETLIGHTS
- POLE
- UNIDENTIFIED ZONE

Humboldt State University

MAIN CAMPUS ELECTRICAL SYSTEM MAP

NOT TO SCALE  
DIGITAL PLOT

PUBLISHED BY:  
HSU Administration

CAMPUS: 30/G  
CENTER: 00  
ASSET: 000

02/18/2016

HSU FacilitiesLink

<https://humboldt.metabim.com/>

C1